

RECEIVED
S.P.C.D. AND
PLANNING DEPT.

2014 OCT -7 AM 10: 52

**Prepared For:
Verizon Wireless
Site Name:
SOMERVILLE 2 MA
10 Webster Avenue
Somerville, MA 02143**




Photos taken on: 07-29-14
Simulation Based On Rev-0 Zoning Drawings
Dated 08-01-14.

For visual reference only. Actual visibility
is dependent upon weather conditions,
season, sunlight, and viewer location.


verizonwireless
400 Friberg Parkway
Westborough, MA 01581

SOMERVILLE 2 MA

DEWBERRY NO.50061466
(Page 1 of 8)

 **Dewberry**[®]
Dewberry Engineers Inc.
280 Summer St.
10th Floor
Boston, MA 02210

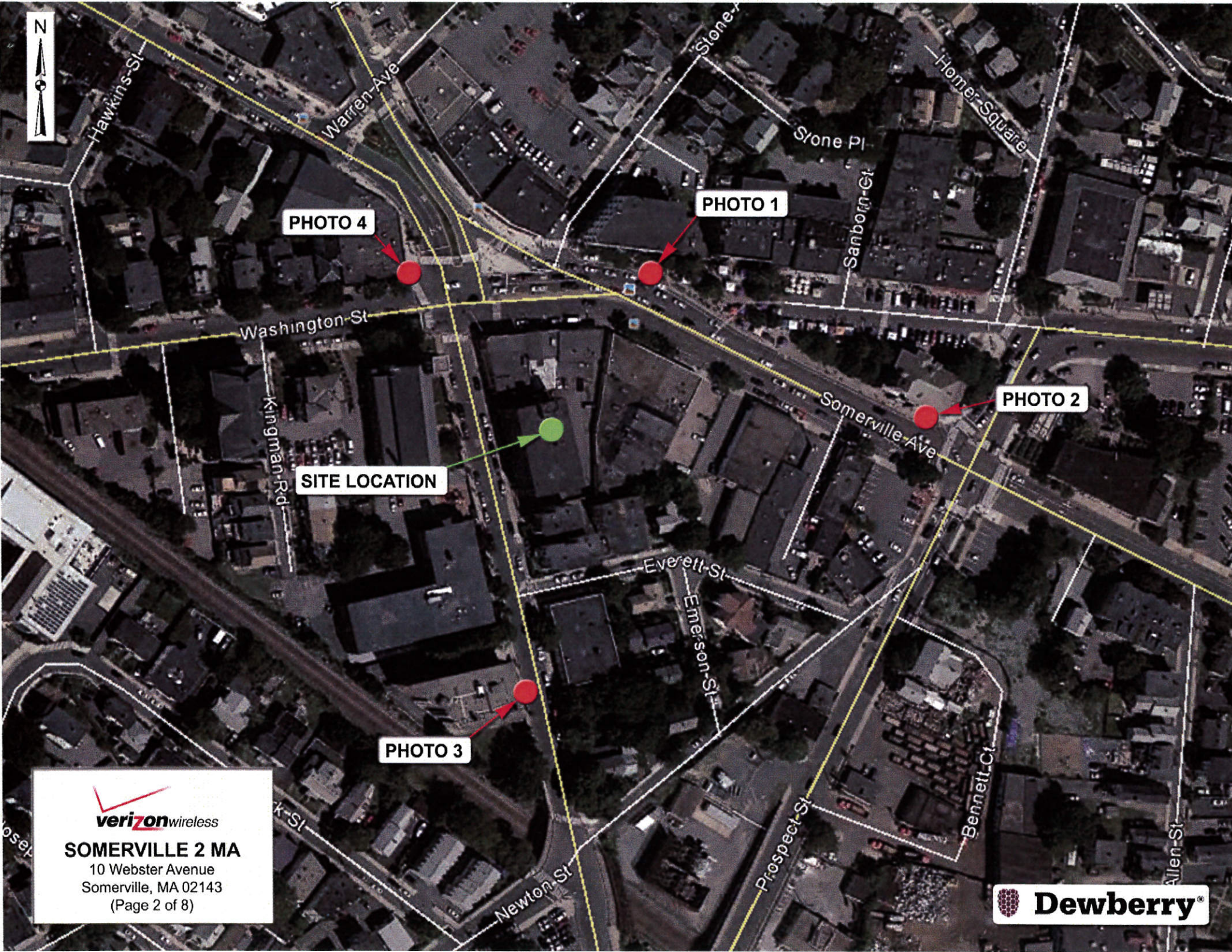



PHOTO 4

PHOTO 1

PHOTO 2

SITE LOCATION

PHOTO 3


SOMERVILLE 2 MA
10 Webster Avenue
Somerville, MA 02143
(Page 2 of 8)




Actual View

RECEIVED
S.P.C.D. AND
PLANNING DEPT.

2014 OCT -7 AM 10: 52




verizonwireless
SOMERVILLE 2 MA
Photo 1A
View Facing Southwest
From Somerville Avenue
(Page 3 of 8)

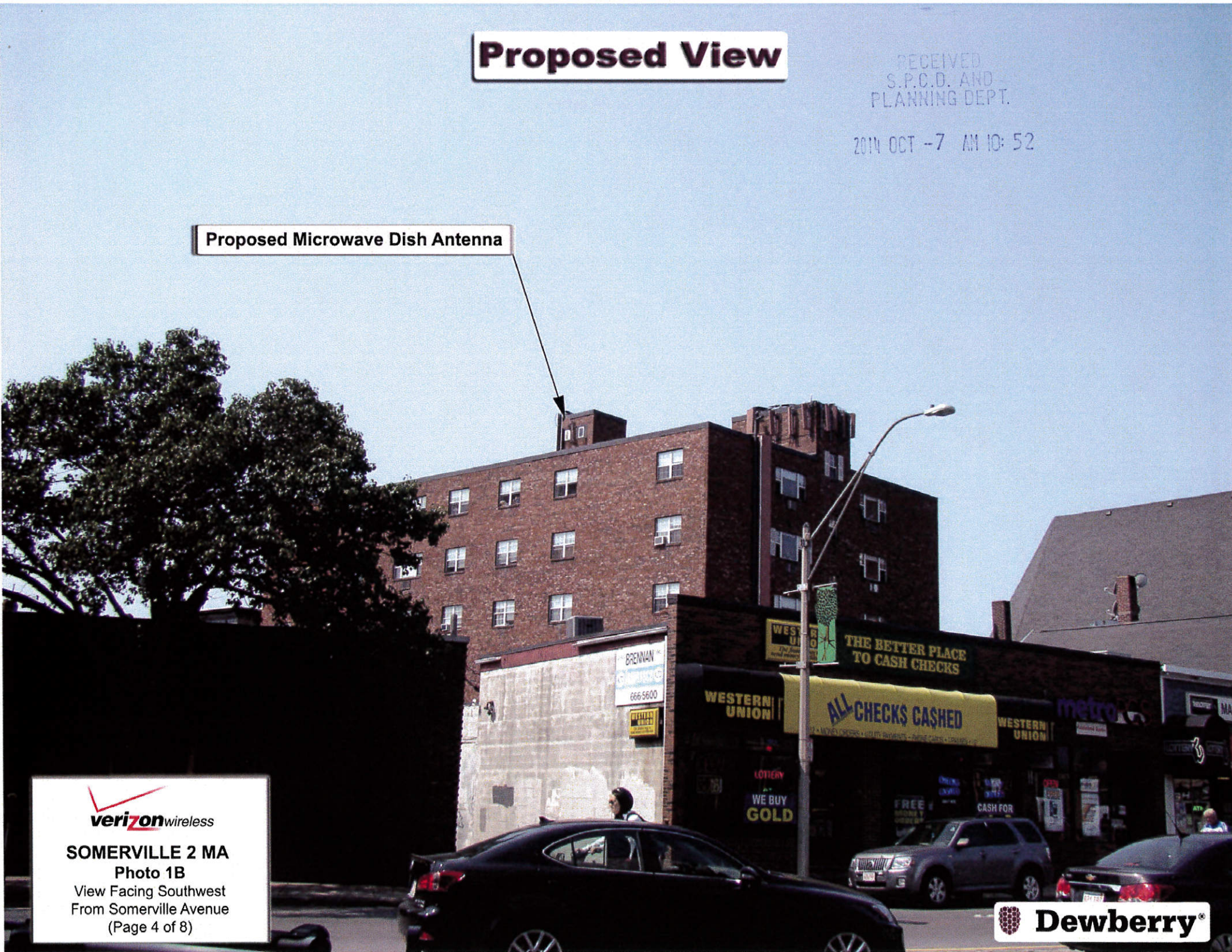
 **Dewberry**[®]

Proposed View

RECEIVED
S.P.C.D. AND
PLANNING DEPT.

2014 OCT -7 AM 10: 52

Proposed Microwave Dish Antenna




SOMERVILLE 2 MA
Photo 1B
View Facing Southwest
From Somerville Avenue
(Page 4 of 8)

 **Dewberry®**

Actual View

RECEIVED
S.P.C.D. AND
PLANNING DEPT.

2014 OCT -7 AM 10: 52




SOMERVILLE 2 MA
Photo 2A
View Facing West
From Somerville Avenue
(Page 5 of 8)

 **Dewberry®**


Proposed View

RECEIVED
S.P.C.D. AND
PLANNING DEPT.

2014 OCT -7 AM 10: 52

Proposed Microwave Dish Antenna




verizonwireless
SOMERVILLE 2 MA
Photo 2B
View Facing West
From Somerville Avenue
(Page 6 of 8)

 **Dewberry**[®]

Actual View

RECEIVED
S.P.C.D. AND
PLANNING DEPT.

2014 OCT -7 AM 10: 52

Proposed Equipment Not Visible
From This Location


SOMERVILLE 2 MA
Photo 3
View Facing North
From Webster Avenue
(Page 7 of 8)



Actual View

RECEIVED
S.P.C.D. AND
PLANNING DEPT.

2014 OCT -7 AM 10:52

Proposed Equipment Not Visible
From This Location



SOMERVILLE 2 MA
Photo 4
View Facing Southeast
From Washington Street
(Page 8 of 8)

